

☆☆☆☆☆☆☆☆☆☆
SOUTHEAST MONTANA'S

SALUTE TO MILITARY

CEMETERIES, EXHIBITS & MEMORIALS

☆☆☆☆☆☆☆☆☆☆

OUT HERE, WE PAUSE TO HONOR.

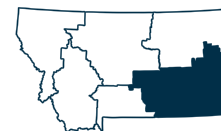
Military stories run deep out here—as does Montana's commitment to enlistment in the U.S. Armed Forces. This map will help you locate sites from Veterans cemeteries and national monuments to battlefields and memorials. We've even included local American Legion and VFW posts scattered throughout small towns.

Use this map to visit one, or several, of these sites to better understand our history and how we arrived to where we are today—and this region where we honor all.



SOUTHEASTMONTANA.COM | 1.800.346.1876 | #OutHereMT | #SoutheastMontana   

Some roads are gravel but not paved. Printed on recycled paper for free distribution.



VISIT SOUTHEAST
MONTANA

☆☆☆☆☆☆☆☆☆☆

SOUTHEAST MONTANA'S SALUTE TO MILITARY

CEMETERIES, EXHIBITS & MEMORIALS



CEMETERIES, EXHIBITS & MEMORIALS

1. BAKER

American Legion Post 35
19 S. 1st West

Military Exhibit
O'Fallon Historical Museum
723 S. Main St.

Fallon County Veterans
Memorial
Steve McClain Memorial Park
113 3rd St. SW

2. BILLINGS

American Legion Post 4
1540 Broadwater Ave.

American Legion Post 111
2025 Colton Blvd.

American Pride Memorial
Veterans Park
13th St. & Poly Dr.

Mountview Cemetery
1704 Central Ave.

Purple Heart Memorial &
Yellowstone County Veterans
Memorials
316 N. 26th St.

VFW - Post 1634
4242 State Ave.

VFW Post 6774
637 Anchor Ave.

VFW - Post 1281
2658 Grand Ave.

Yellowstone Kelly
Interpretive Site
Swords Rimrock Park

3. BROADUS

Military Exhibit
Powder River Historical Museum
102 W. Wilson St.

4. CROW AGENCY

Veterans Park
Arapoosh Road

5. EKALAKA

Military Exhibit
Carter County Museum
306 Main St.

6. FORSYTH

Military Exhibit
Rosebud County Pioneer
Museum
1335 Main St.

Veterans Memorial
Rosebud County Cemetery
2470 Front St.

Veterans Memorial
Rosebud County Courthouse
1200 Main St.

7. GARRYOWN

Tomb of Unknown Soldier
Custer Battlefield Museum
I-90, Exit 514

8. GLENDIVE

Eastern Montana
Veterans Home
2000 Montana Ave.

American Legion
105 N. Merrill Ave.

VFW Post 1125
218 S. Merrill Ave.

9. HARDIN

VFW - Post 7481
10 W. 3rd

Fort Custer Exhibit
Big Horn County Museum
1163rd St. East

10. LAME DEER

Veterans Memorial
Lame Deer Cemetery
45.6260254/ -106.6624022

11. LAUREL

Yellowstone National Cemetery
55 Buffalo Trail Road

Post 3177 Billy Price Post
313 W Main St

12. MILES CITY

Eastern Montana State
Veterans Cemetery
Highway 59 & Cemetery Road

Veterans Park
608 Main Street

VFW Post 1579
119 N. 6th St.

13. ROUNDUP

Military Exhibit
Musselshell County Museum
524 1st St. West

Veterans Memorial
S. Main St.

14. TERRY

American Legion Post 32
112 S. Logan St.

Veterans Park
215 S. Logan St.

15. WIBAUX

Military Exhibit
Pierre Wibaux Museum
112 Orgain Ave.

BATTLEFIELDS & MONUMENTS

16. CANYON CREEK BATTLEFIELD NATIONAL MONUMENT

8 miles north of Laurel on Buffalo Trail
This walk-through display tells the history of the Canyon Creek Battle between the Nez Perce, led by Chief Joseph, and the U.S. Cavalry, led by Colonel Samuel Sturgis.




NATHAN SATRAN PHOTOGRAPHY

17. LITTLE BIGHORN BATTLEFIELD NATIONAL MEMORIAL

Custer National Cemetery • Interstate 90 Frontage Road • Crow Agency
Studied perhaps more than any other battle on U.S. soil, the Battle of the Little Bighorn stands as the Plains Indians' greatest victory over U.S. military forces.

18. ROSEBUD BATTLEFIELD STATE PARK

45.22031 / -106.97590 • Busby
Also known as the "Place Where the Girl Saved Her Brother," one of the largest of the Indian War battles took place here, just days before the Battle of the Little Bighorn.



NPS PHOTO BRANDON BLACKBURN

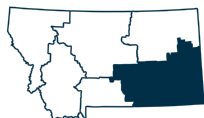


THE WARRIOR TRAIL

Between 1865 and 1877, as American Indian Tribes desperately tried to retain their lands and culture, and the soldiers of the U.S. Army strove to enforce an edict from Washington, D.C., many battles of great historical significance marked this corridor. This stretch of the highway has been officially designated as the Warrior Trail and runs along Highway 212 from Belle Fourche, South Dakota to Crow Agency, Montana.

PURPLE HEART TRAIL

Chartered by Congress in 1958, The Military Order of the Purple Heart is composed of military men and women who received the Purple Heart Medal for wounds suffered in combat. This designated trail commemorates and honors the Military Order of the Purple Heart and, in Southeast Montana, runs along Interstates 94 and 90. A Purple Heart Memorial is located adjacent to the Yellowstone County Courthouse in Billings.



VISIT SOUTHEAST
MONTANA

SOUTHEASTMONTANA.COM | 1.800.346.1876
#OutHereMT | #SoutheastMontana

Some roads are gravel but not paved. Printed on recycled paper for free distribution.